



Secretaria de Meio Ambiente e Desenvolvimento Sustentável - SEMAD  
Centro de Informações Meteorológicas e Hidrológicas do Estado de Goiás - CIMEHGO  
Sala de Situação de Monitoramento de Riscos e Desastres Naturais

Boletim nº: 0222

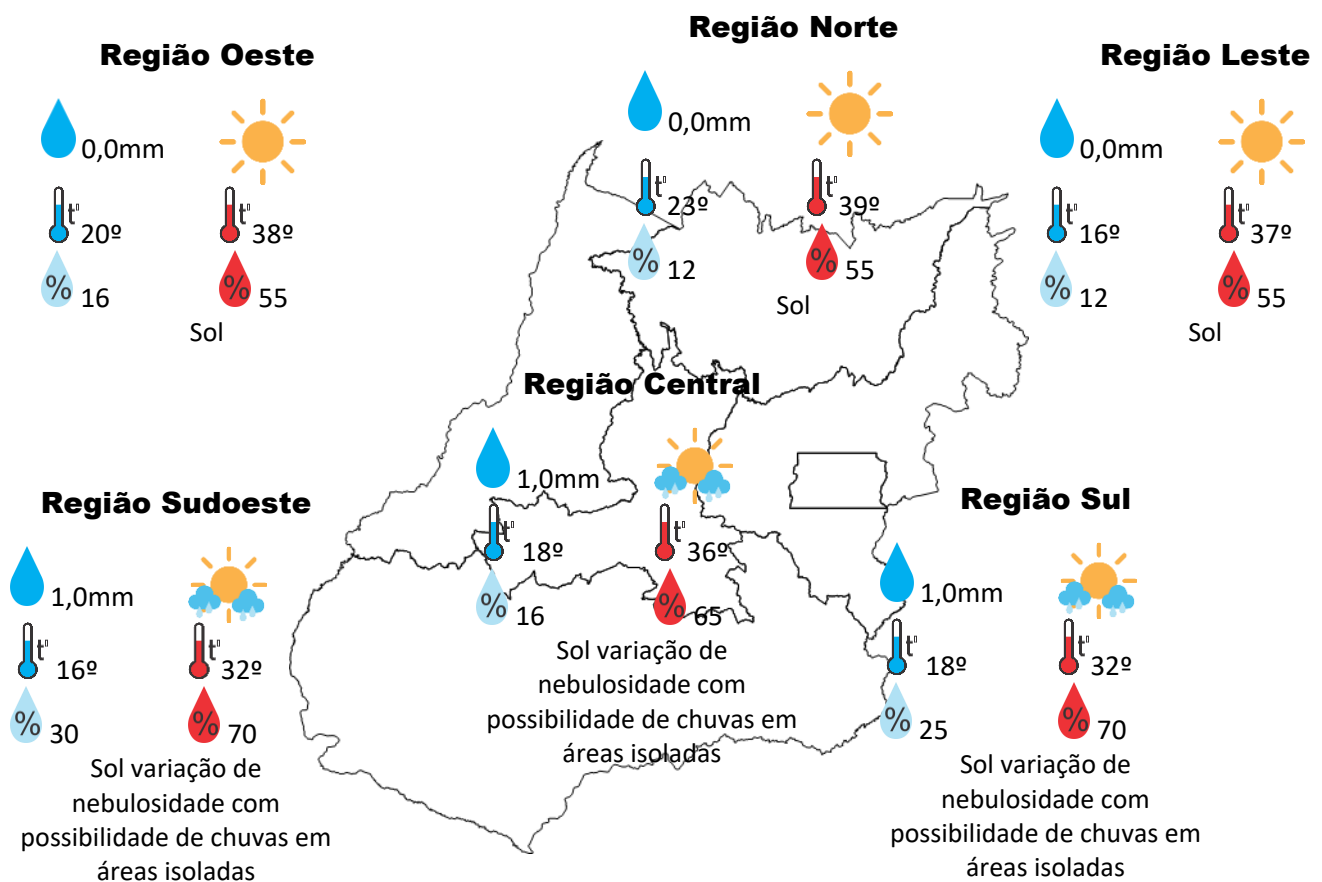
Elaborado na data: 16/09/2022

Previsão para data: 17/09/2022

### Informações do Tempo para o Estado

**Sábado** com sol e variação de nebulosidade, o deslocamento da frente fria pela região sudeste do Brasil, vai influenciar com o transporte de umidade na parte centro sul do Estado de Goiás, com isso teremos a possibilidade de chuvas em áreas isoladas, mas de baixo volume em algumas regiões do Estado.

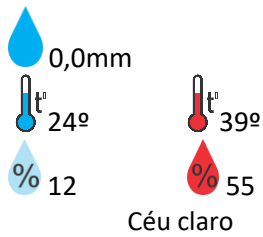
**Capital:** com sol e variação de nebulosidade, temperatura máxima podendo chegar aos 34°C e umidade relativa do ar variando entre 20% a 65%, o nascer do sol será às 06:10hs e o pôr do sol às 18:12hs.



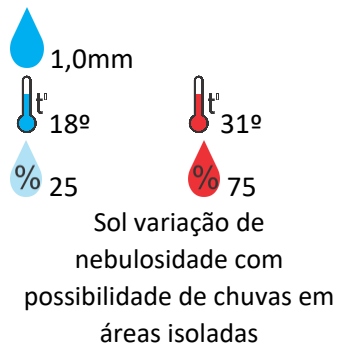


## Previsão para alguns municípios:

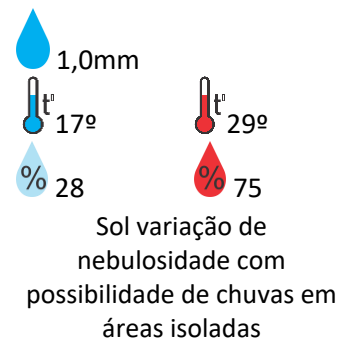
### Porangatu



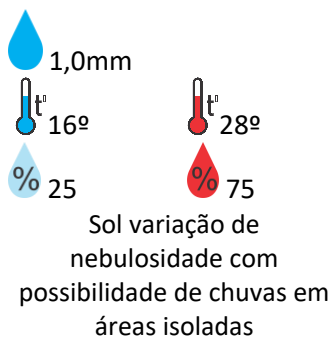
### Catalão



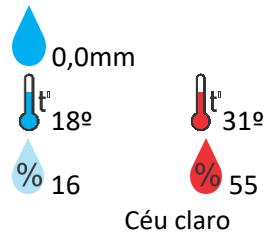
### Jataí



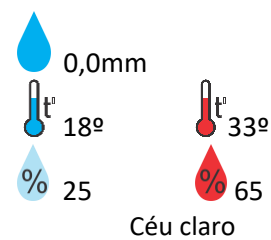
### Rio Verde



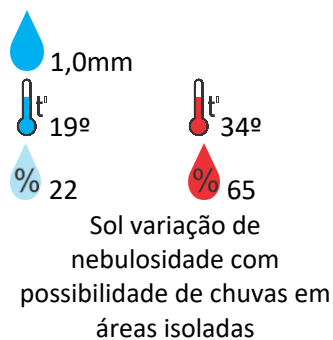
### Luziânia



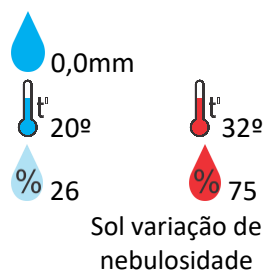
### Anápolis



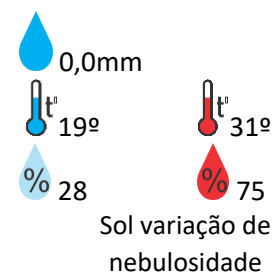
### Goiânia



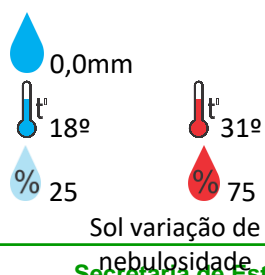
### Itumbiara



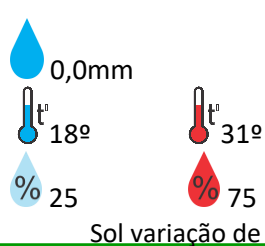
### Ouvidor



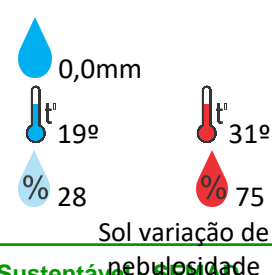
### Goiandira



### Três Ranchos



### Cumari



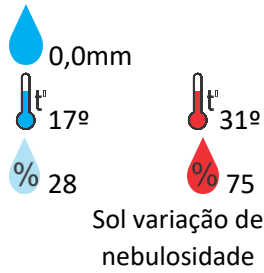
Secretaria de Estado de Meio Ambiente e Desenvolvimento Sustentável - SEMAD

11ª avenida, N° 1.272, Setor Leste Universitário - CEP: 74.605-060 - Goiânia/GO - fone: (62) 3265-1392 – 3265-1361

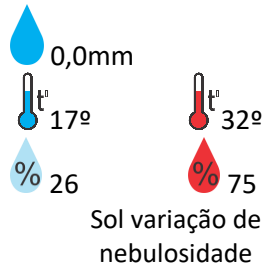
Visite: <https://www.meioambiente.go.gov.br/cimehgo> ou <https://www.cimehgo.meioambiente.go.gov.br/>



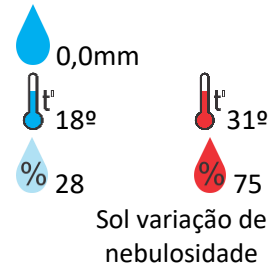
### Anhanguera



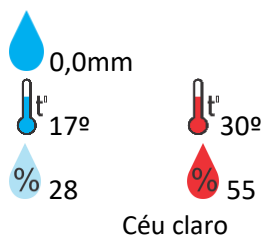
### Ipameri



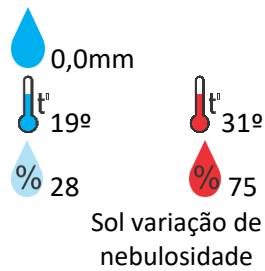
### Nova Aurora



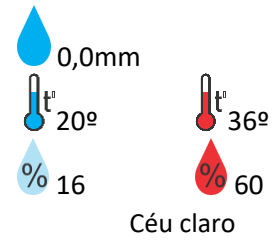
### Cristalina



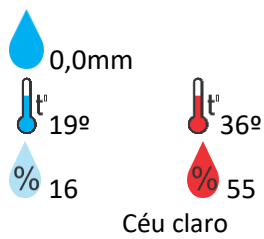
### Santa Helena



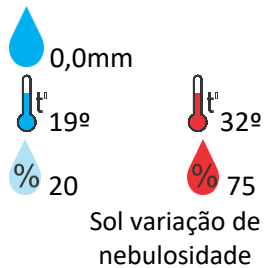
### Ceres



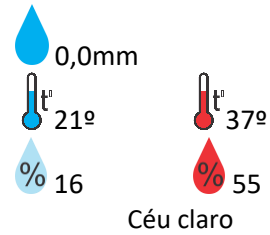
### Goianésia



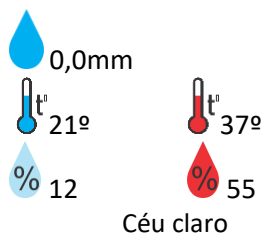
### Davinópolis



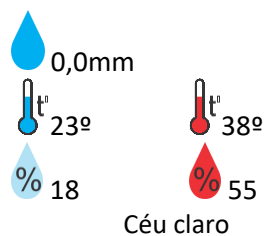
### Rubiataba



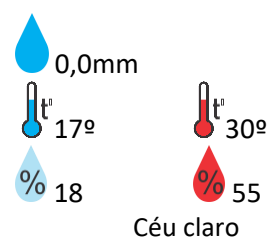
### Flores de Goiás



### Aruanã



### Alto Paraíso



**OBS:** As informações contidas nesse boletim do tempo levam em consideração dados das variáveis meteorológicas previstas por modelos meteorológicos e análise de imagens de satélite do dia 16/09/2022 às 07:00 horas



Secretaria de Meio Ambiente e Desenvolvimento Sustentável - SEMAD  
Centro de Informações Meteorológicas e Hidrológicas do Estado de Goiás - CIMEHGO  
Sala de Situação de Monitoramento de Riscos e Desastres Naturais

Boletim nº: 0222

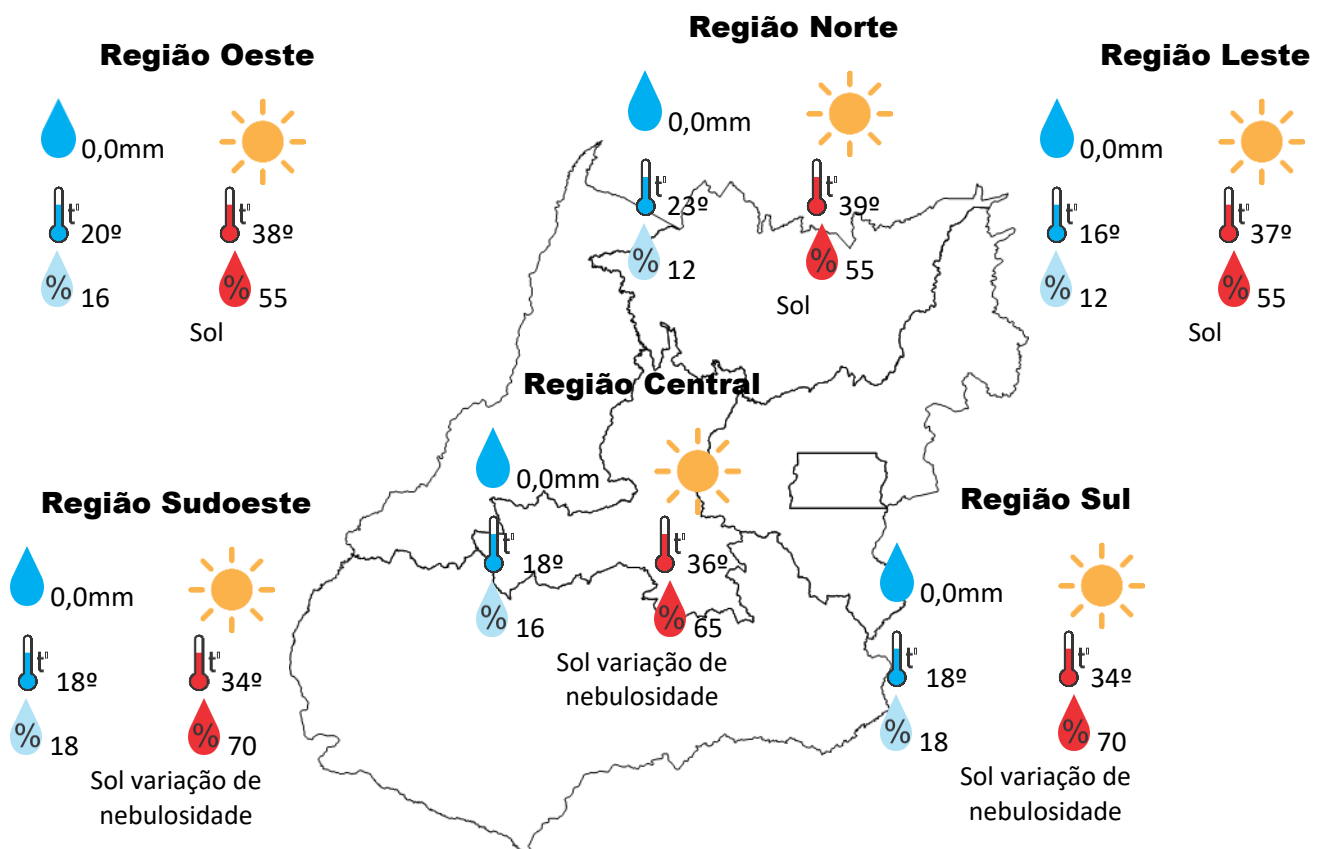
Elaborado na data: 16/09/2022

Previsão para data: 18/09/2022

### Informações do Tempo para o Estado

**Domingo** com predomínio de sol e variação de nebulosidade, temperaturas em elevação e umidade relativa do ar em declínio no período da tarde.

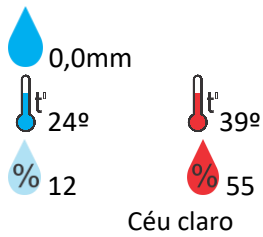
**Capital:** com sol e variação de nebulosidade, temperatura máxima podendo chegar aos 34°C e umidade relativa do ar variando entre 20% a 65%, o nascer do sol será às 06:11hs e o pôr do sol às 18:12hs.



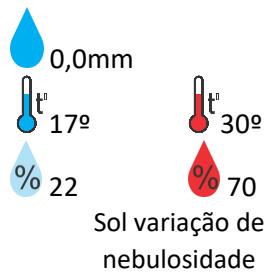


## Previsão para alguns municípios:

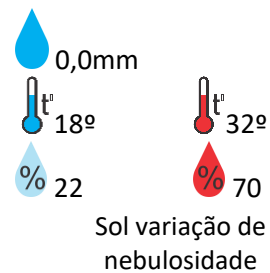
### Porangatu



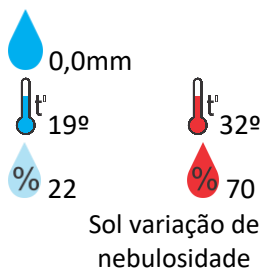
### Catalão



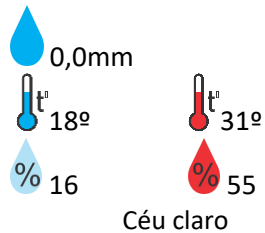
### Jataí



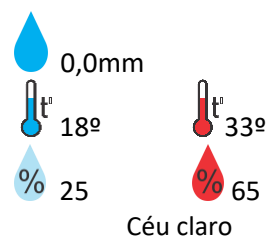
### Rio Verde



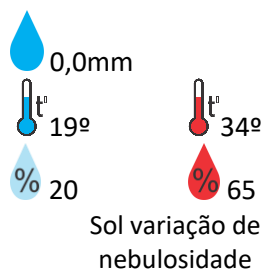
### Luziânia



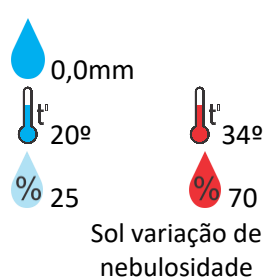
### Anápolis



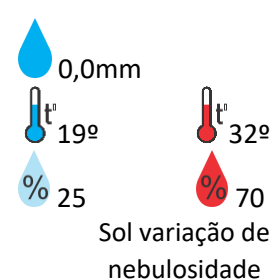
### Goiânia



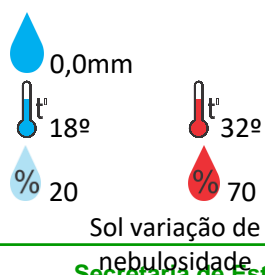
### Itumbiara



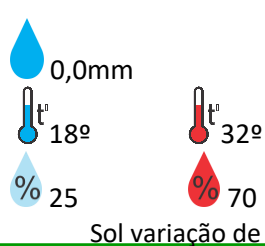
### Ouvidor



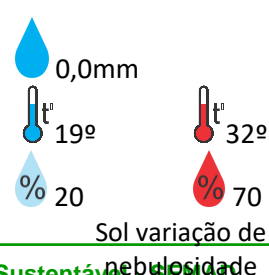
### Goiandira



### Três Ranchos



### Cumari



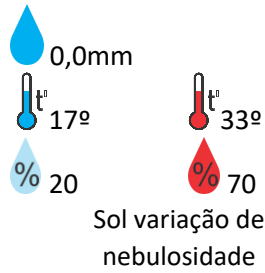
Secretaria de Estado de Meio Ambiente e Desenvolvimento Sustentável - SEMAD

11ª avenida, N° 1.272, Setor Leste Universitário - CEP: 74.605-060 - Goiânia/GO - fone: (62) 3265-1392 – 3265-1361

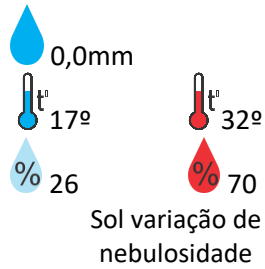
Visite: <https://www.meioambiente.go.gov.br/cimehgo> ou <https://www.cimehgo.meioambiente.go.gov.br/>



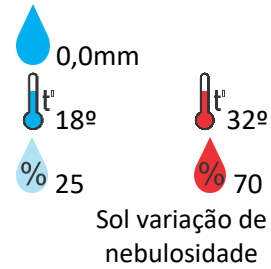
### Anhanguera



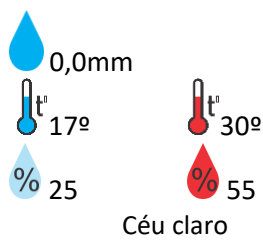
### Ipameri



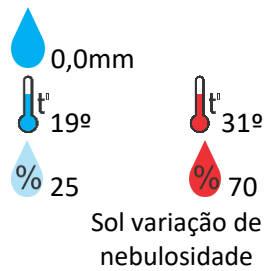
### Nova Aurora



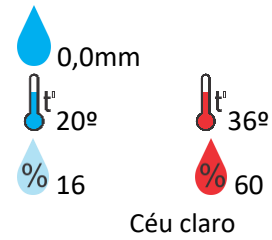
### Cristalina



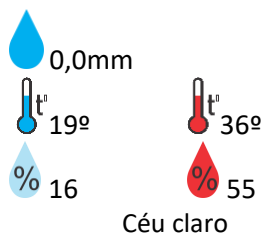
### Santa Helena



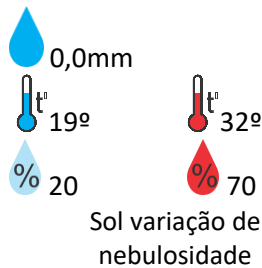
### Ceres



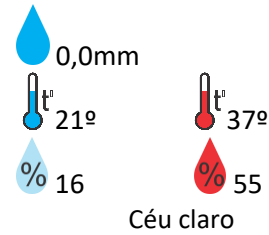
### Goianésia



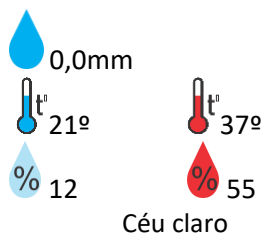
### Davinópolis



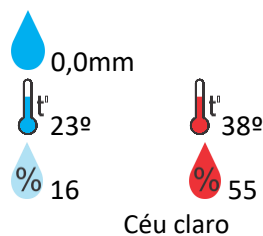
### Rubiataba



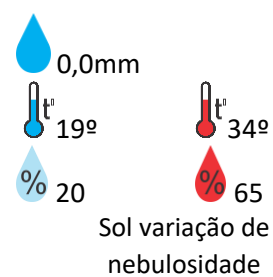
### Flores de Goiás



### Estrela do Norte



### Senador Canedo



**OBS:** As informações contidas nesse boletim do tempo levam em consideração dados das variáveis meteorológicas previstas por modelos meteorológicos e análise de imagens de satélite do dia 16/09/2022 às 07:00 horas